

Physical Map of the United States



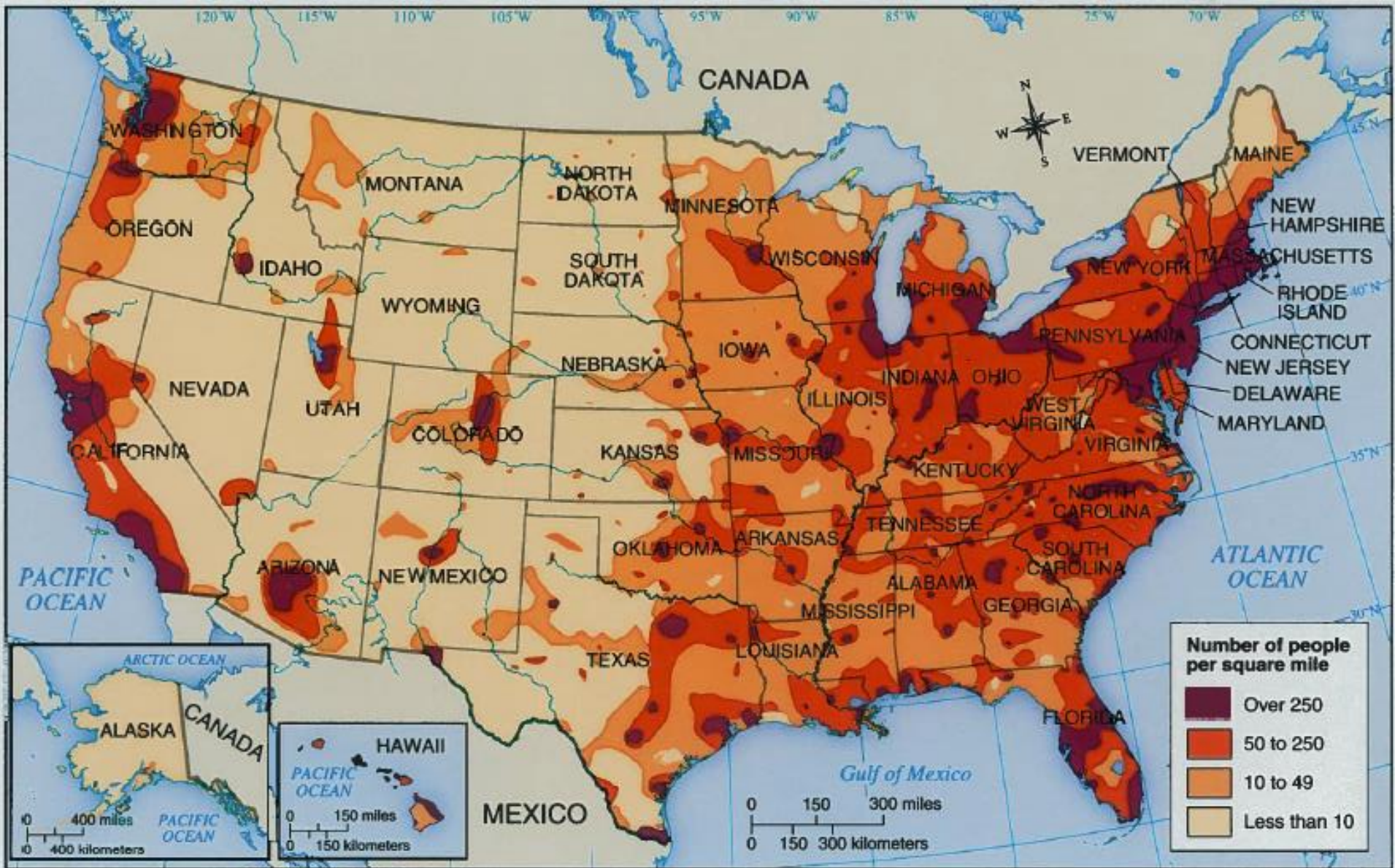
Elevation Map of the United States



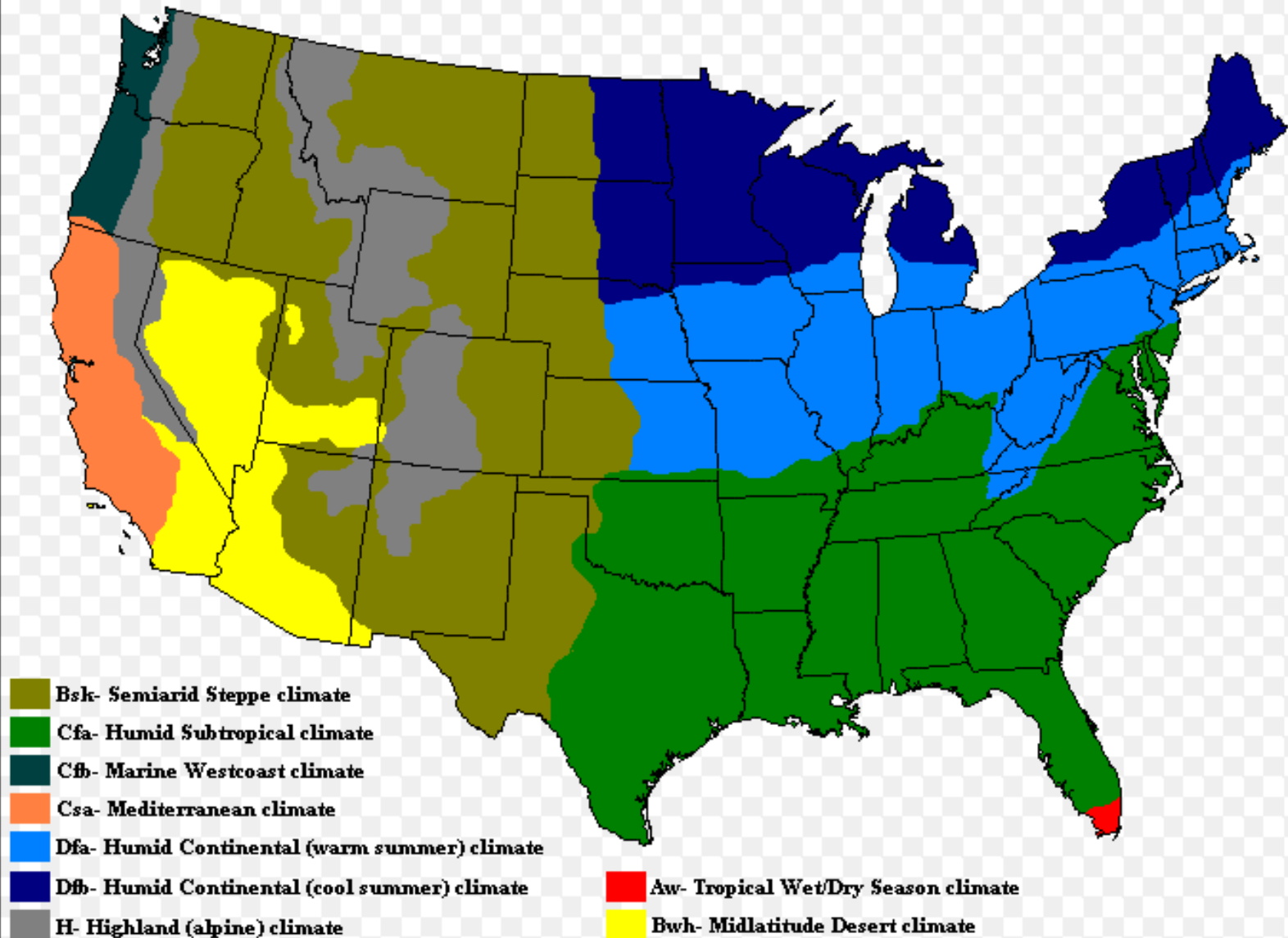
Annual Rainfall Map of the United States



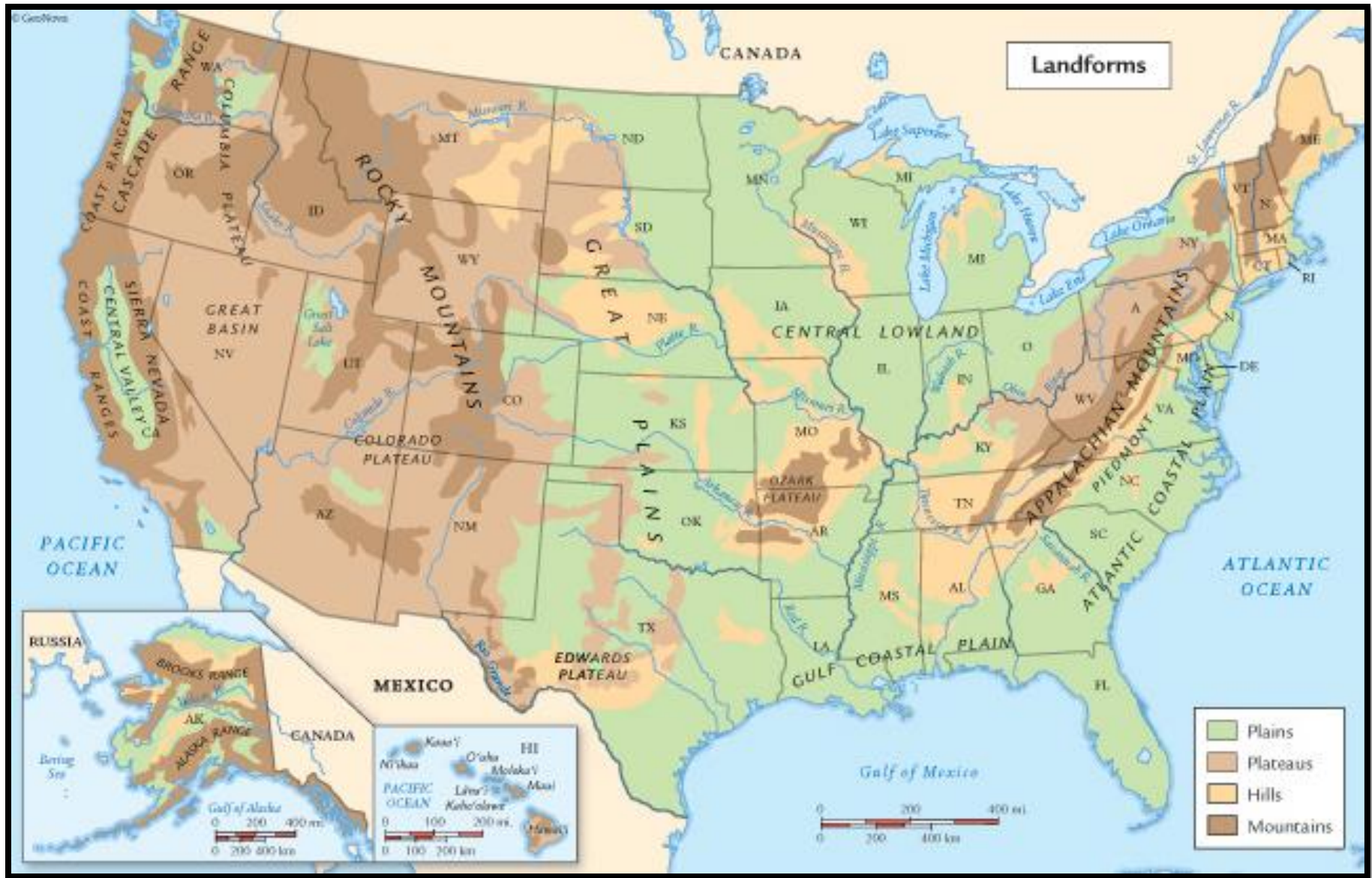
Population Density of the United States



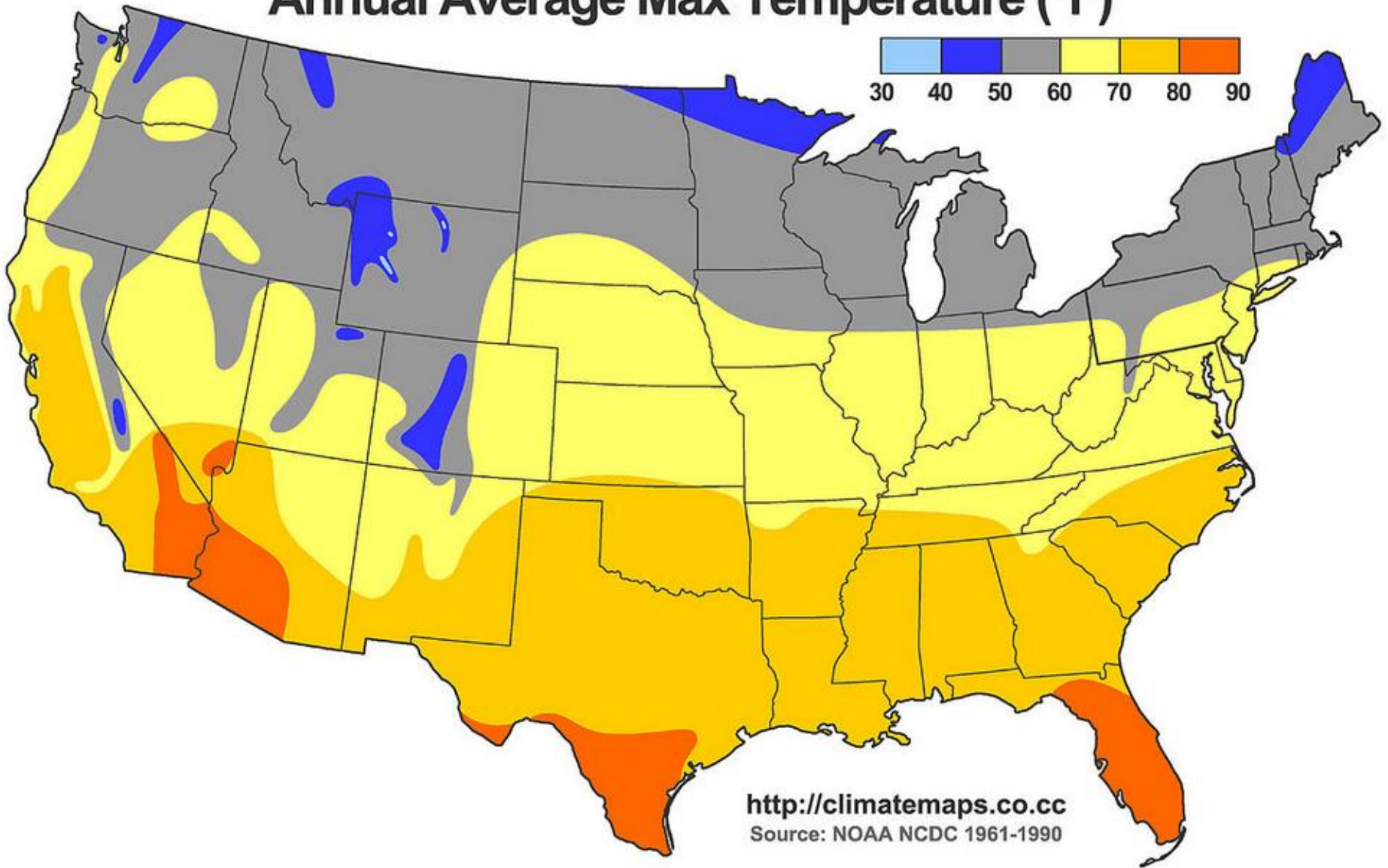
Climate Zones of the Continental United States



Landforms of the United States



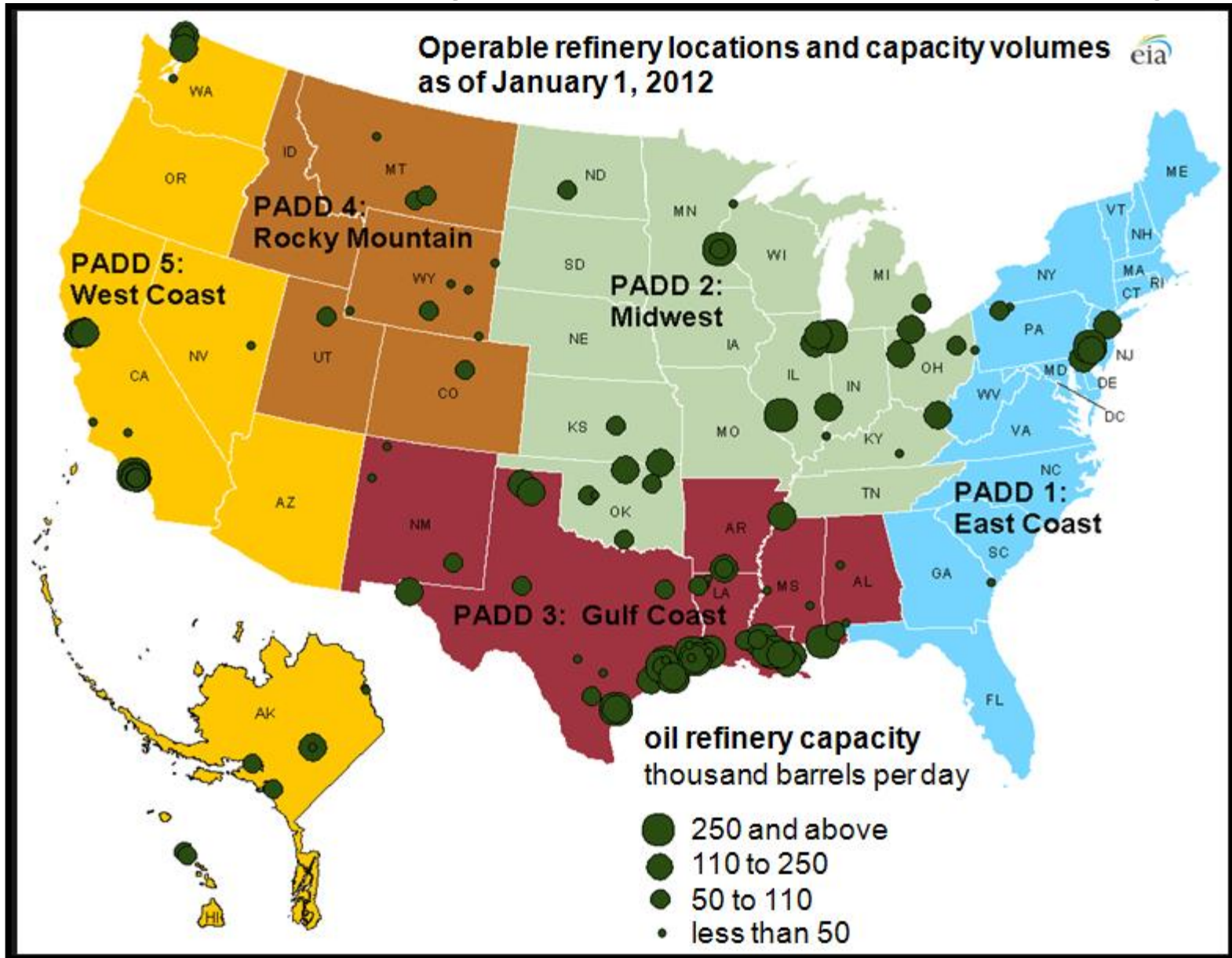
Annual Average Max Temperature (°F)



<http://climatemaps.co.cc>

Source: NOAA NCDC 1961-1990

Oil Refinery United States Map



Vegetation Map of the United States

